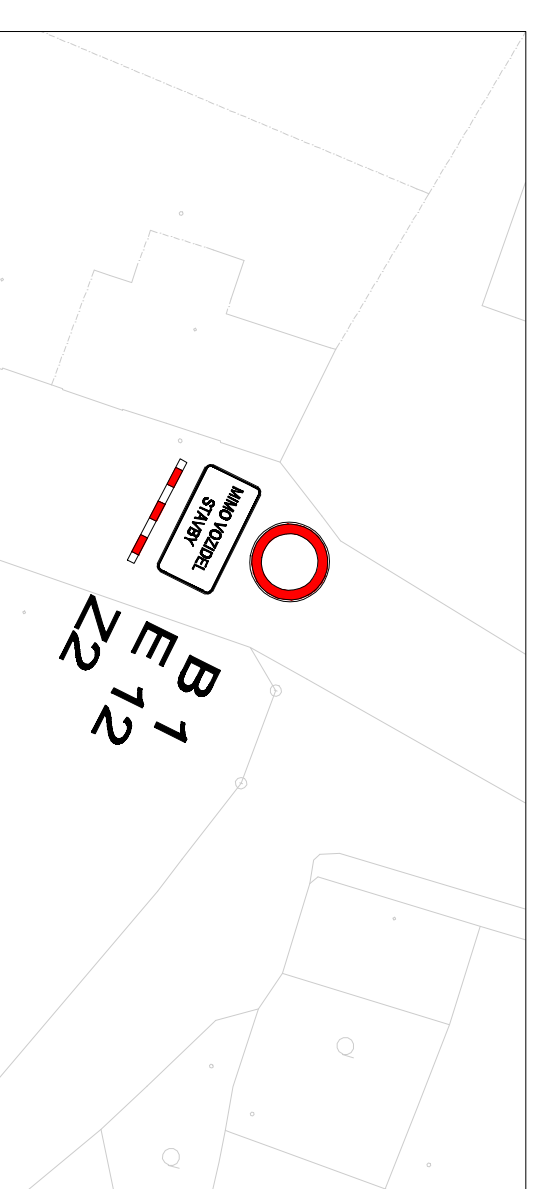


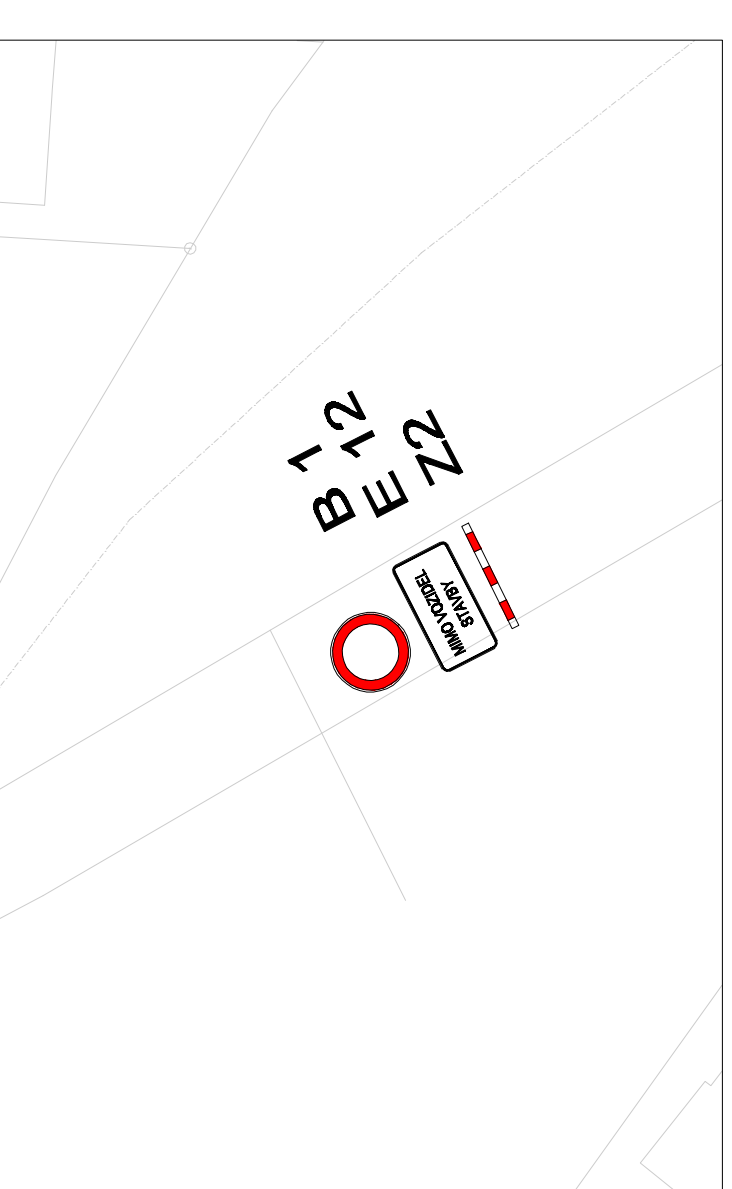
SCHÉMATICKÝ NÁVRH OBÍJZDNÉ TRASY, M 1:5000






SCHEMATICKÝ NÁVRH DET.A, M 1:500



SCHEMATICKÝ NÁVRH DET.B, M 1:500




IP 22 (VI) IS 11b (III) IS 10C



B1

E 12

N2



LEGENDA



Dopravní uzavírka



Trasa objízdu

IP 10a

[illegible]

SITUACE DIO 4. ETAPA

Č. PRÁKÉ	
Č. PŘÍLOHY	5